

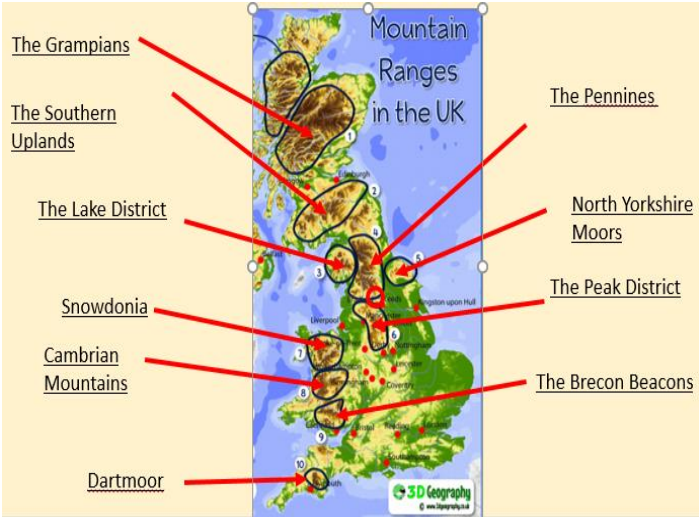


Physical landscapes of the UK - What is a coastline?	Mountain ranges of the UK	Rivers of the UK
<ul style="list-style-type: none"> <li>• <b>Physical landscapes</b> – formed naturally over time.</li> <li>• The UK is made up of lots of different physical landscapes – it has a <b>diverse</b> landscape</li> <li>• Physical landscapes of the UK include <b>mountains, rivers, coasts, seas, and lowland areas.</b></li> <li>• A <b>coastline</b> is an area where the land meets the sea.</li> <li>• The UK has 19,491 miles of coast.</li> <li>• People chose to live by the coast for a number of different reasons:               <ol style="list-style-type: none"> <li>1. Cities were built around ports because ports provided <b>opportunities for trade, jobs, and transportation.</b></li> <li>2. There are <b>better facilities</b> available as there are lots of tourists.</li> <li>3. The <b>scenery is beautiful.</b></li> </ol> </li> <li>• Living by the coast can be challenging because of erosion and flooding</li> </ul>  	<ul style="list-style-type: none"> <li>• The UK has many different mountain ranges.</li> <li>• Most mountain ranges can be found in the North and West of the UK, for example the <b>Grampians</b> and <b>Snowdonia.</b></li> <li>• This indicates that the <b>North of the UK is higher above sea level</b> than the South.</li> <li>• However, there is still a mountain range to the East of the UK, which is the North Yorkshire Moors.</li> <li>• People find it <b>difficult to live</b> in mountainous areas due to a number of reasons.</li> <li>• It is <b>difficult to build homes</b> there, due to a lack of flat land.</li> <li>• there is a <b>lack of access</b>, so there are <b>less facilities.</b></li> <li>• There is a <b>lack of infrastructure.</b></li> <li>• The <b>Pennines</b> are the nearest mountain range to Bradford.</li> </ul> 	<ul style="list-style-type: none"> <li>• A river is <b>fresh water</b> flowing across the surface of the land, usually <b>to the sea</b> and It <b>flows in a channel.</b></li> <li>• The bottom of the channel is called the <b>bed</b> and the sides of the channel are called the <b>banks.</b></li> <li>• The <b>River Aire</b> is the nearest river to Bradford.</li> <li>• The <b>longest river</b> in the UK is the <b>River Severn</b> which runs through Wales and England at 220 miles long.</li> <li>• The <b>shortest recorded river</b> in the UK is the <b>River Bain</b>, which can be found in North Yorkshire at just 2.5 miles long.</li> </ul> 